

# **A Local Plan for Sefton**

Post-submission changes  
to the Policy Map

Sefton Council



## Introduction

The purpose of this document is to highlight proposed changes to be made to the Policy Map of Sefton's Local Plan since it was submitted in August 2015. These changes have been made for a number of reasons which are set out below.

## List of changes to the Policy Map Legend

| Policy/ Site | Figure | Policy Maps            | Summary of change since Submission Draft   |
|--------------|--------|------------------------|--|
| MN2          | 1      | Formby and Southport   | Proposed Open Spaces originally mislabelled as NH5 in legend   |
| ED5          | 2      | Bootle                 | Added Crosby Coastal Park for greater clarity  |
| ED5          | 3      | Sefton East            | Added Aintree Racecourse for greater clarity   |
| ED8          | 4      | Southport              | Map and legend amended to clearly show Southport Seafront  |
| IN2          | 5      | Bootle and Sefton East | Solid line as road was completed in August 2015  |
| NH2          | 6      | All                    | Altered to read ' Sites of Local, National and International Importance for Nature and Geology'            |
| NH3          | 7      | All                    | Nature Improvement Focus Areas removed. Now intend to show this in the forthcoming Nature Conservation SPD |

## List of changes to the Policy Map

| Policy/ Site | Figure | Location                 | Summary of change since Submission Draft                                |
|--------------|--------|--------------------------|---|
| MN2.10       | 8      | Sandbrook Road, Ainsdale | Boundary amended to incorporate buildings within site                   |
| MN2.46       | 9      | Land East of Maghull     | Boundary amended to remove land required for M58 slip road              |
| ED5          | 10     | Crosby Coastal Park      | New boundary to indicate area covered by policy ED5 for greater clarity |
| ED5          | 11     | Aintree Racecourse       | New boundary to indicate area covered by policy ED5 for greater clarity |
| ED8          | 12     | Southport Seafront       | Map amended to become clearer against other overlapping policies        |
| IN2          | 13     | Broom's Cross Road       | Solid line as road was completed in August 2015                         |
| NH2          | 14     | Southport Marine Lake    | Boundary of nature sites of local,                                      |

| Policy/<br>Site | Figure    | Location                          | Summary of change since Submission<br>Draft  |
|-----------------|-----------|-----------------------------------|--|
|                 |           |                                   | national and international designations corrected  |
| <b>NH2</b>      | <b>15</b> | Seaforth Nature Reserve           | Boundary of nature sites of local, national and international designations corrected                       |
| <b>NH2</b>      | <b>16</b> | Switch Island                     | Boundary of nature sites of local, national and international designations corrected                       |
| <b>NH3</b>      | <b>17</b> | Whole Borough                     | Nature Improvement Focus Areas removed. Now intend to show this in the forthcoming Nature Conservation SPD |
| <b>NH5</b>      | <b>18</b> | Kings Park, Seaforth              | Open Space in the urban area boundary corrected.   |
| <b>NH5</b>      | <b>19</b> | Freshfield Bowling Club, Formby   | Open Space in the urban area boundary corrected.   |
| <b>NH5</b>      | <b>20</b> | Sphynx Tennis Club, Southport     | Open Space in the urban area boundary corrected.   |
| <b>NH5</b>      | <b>21</b> | Churchtown Tennis Club, Southport | Open Space in the urban area boundary corrected.   |
| <b>NH5</b>      | <b>22</b> | Broad Hey open space, Netherton   | Open Space in the urban area boundary corrected.   |
| <b>NH5</b>      | <b>23</b> | Marsh Lane Play Area, Bootle      | Open Space in the urban area boundary corrected.   |
| <b>NH5</b>      | <b>24</b> | Peel Road Park, Bootle            | Designated as Open Space   |
| <b>NH5</b>      | <b>25</b> | Parkdale Play Area, Bootle        | Designated as Open Space   |
| <b>NH5</b>      | <b>26</b> | Lathom Gardens, Maghull           | Designated as Open Space   |
| <b>NH5</b>      | <b>27</b> | Church Green Pond Site, Formby    | Designated as Open Space   |
| <b>NH5</b>      | <b>28</b> | Brooklands Bowling Club, Crosby   | Designated as Open Space   |
| <b>NH5</b>      | <b>29</b> | Whole Borough                     | Part of coastal area now shown as Countryside Recreation Area  |
| <b>NH8</b>      | <b>30</b> | Whole Borough                     | Mineral Safeguarding Area  |

Figure 1

Change of Policy number from NH5 to MN2 (Formby Legend as example)

### Submission Draft Local Plan (August 2015)



### Proposed changes since Submission Draft

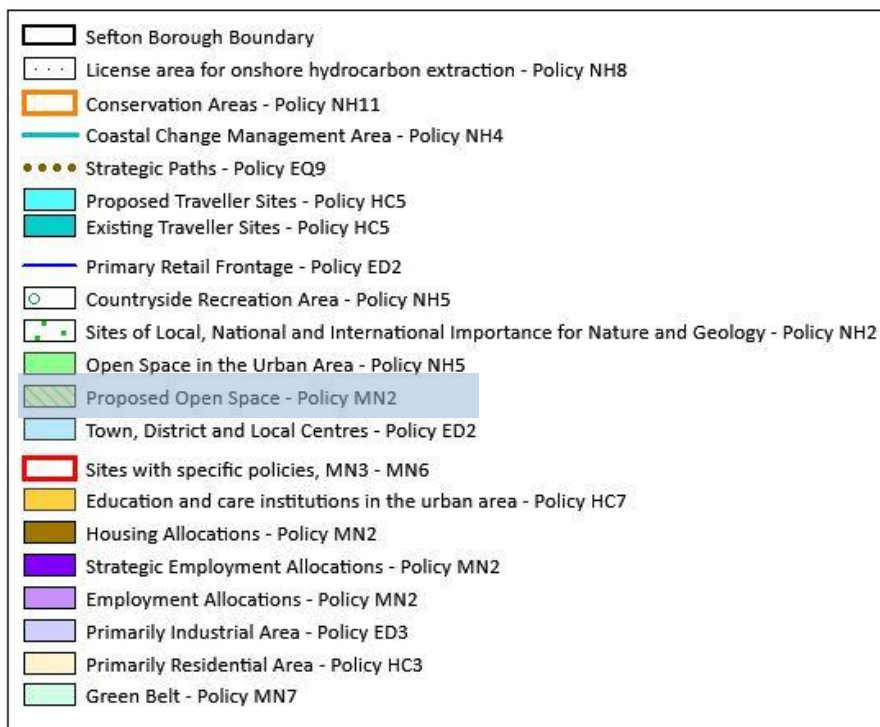


Figure 2

Amended to include ED5 Crosby Coastal Park on Bootle Policy Map and Legend

**Submission Draft Local Plan (August 2015)**



**Proposed changes since Submission Draft**




Figure 3

Amended to include ED5 Aintree Racecourse on Sefton East Policy Map and Legend

**Submission Draft Local Plan (August 2015)**



**Proposed changes since Submission Draft**


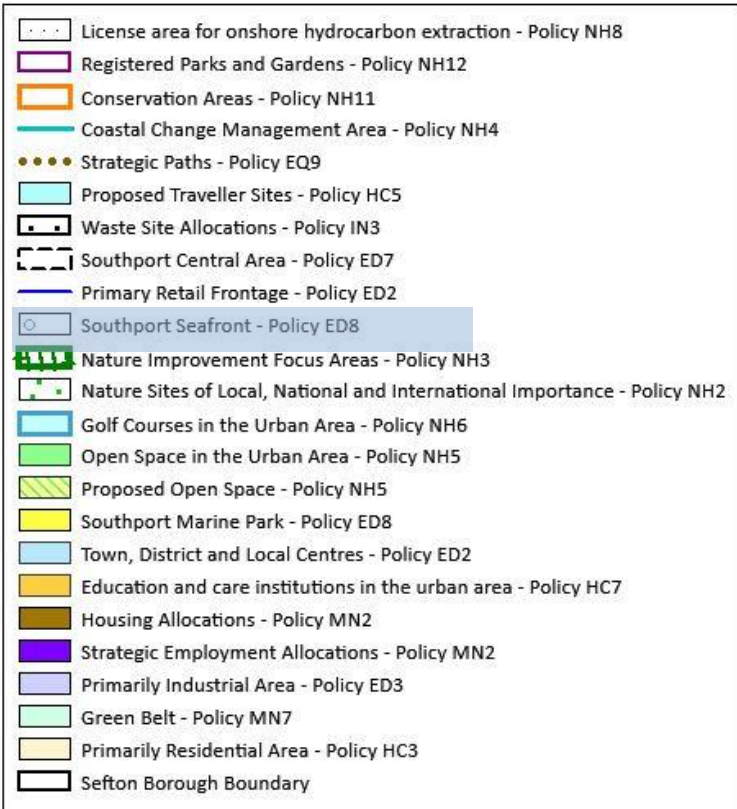


Figure 4

Southport Seafront amended to be clearer on Southport Policy Map and Legend

**Submission Draft Local Plan (August 2015)**




**Proposed changes since Submission Draft**



Figure 5

Removed to reflect completion of Broom's Cross Road A5758 on Sefton East Policy Map and Legend

**Submission Draft Local Plan (August 2015)**



**Proposed changes since Submission Draft**


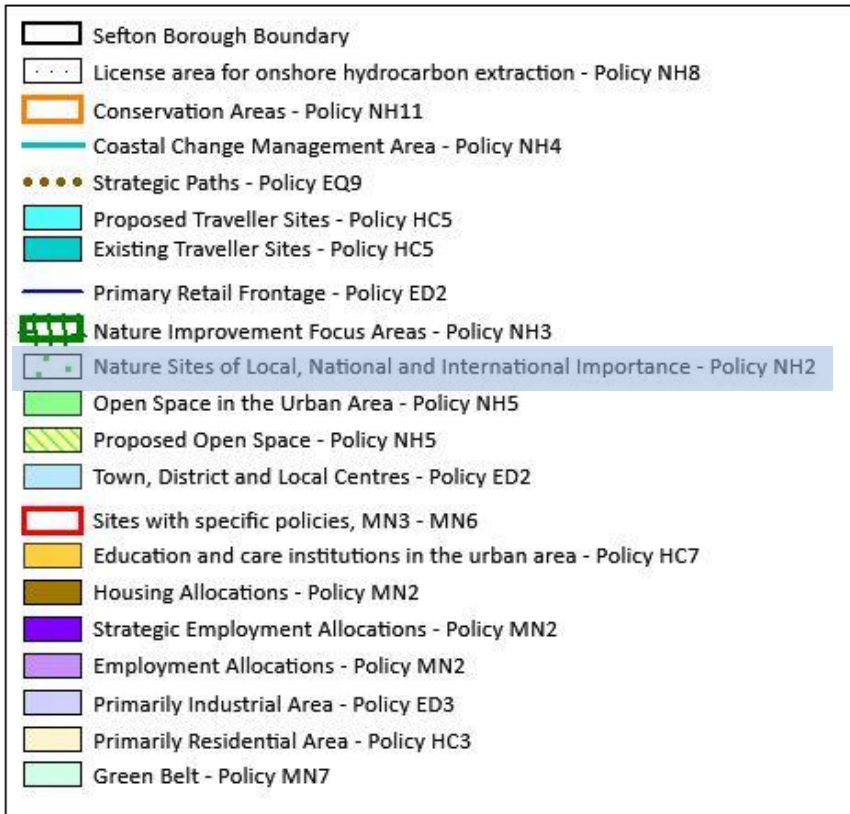




Figure 6

Change of wording from Nature Sites of Local, National and International Importance to Sites of Local, National and International Importance for Nature and Geology (Formby Legend as example)

**Submission Draft Local Plan (August 2015)**



**Proposed changes since Submission Draft**

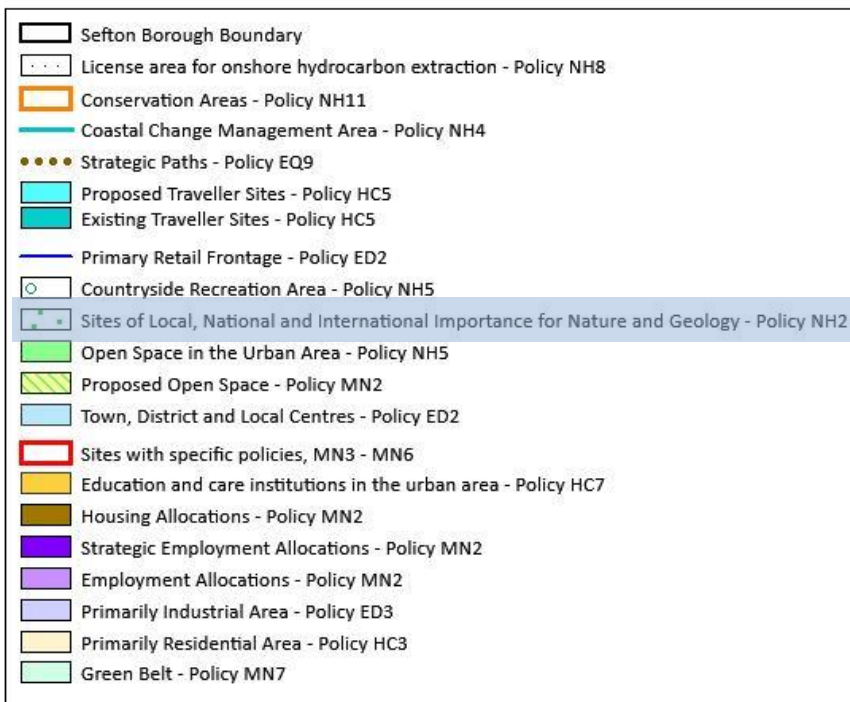


Figure 7

Removal of Nature Improvement Area from Policy Map and Legend (Southport Legend as example)

**Submission Draft Local Plan (August 2015)**



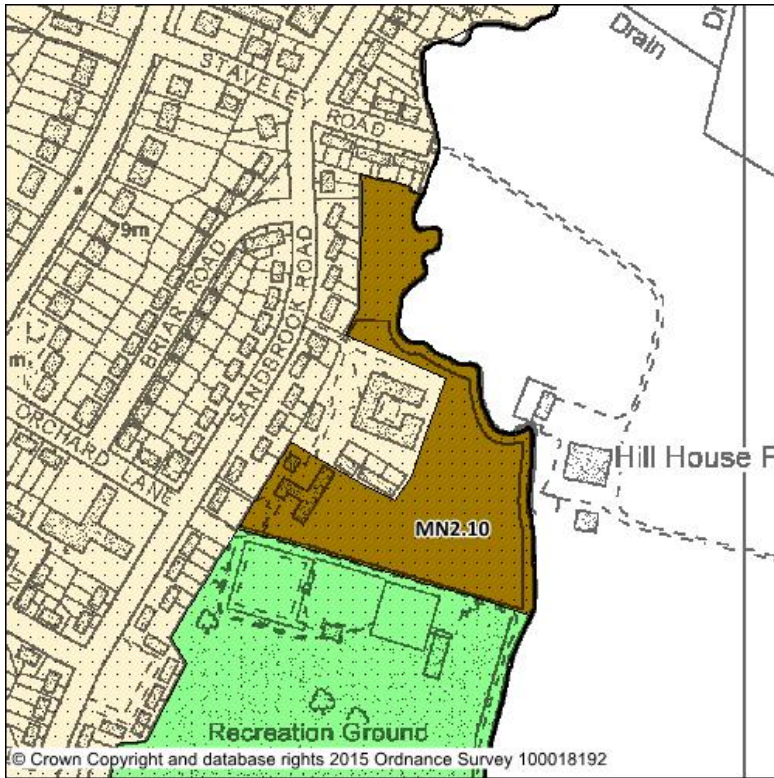
**Proposed changes since Submission Draft**



Figure 8

MN2.10 Sandbrook Road, Ainsdale. Amended to reflect increase in site area

**Submission Draft Local Plan (August 2015)**



**Proposed changes since Submission Draft**

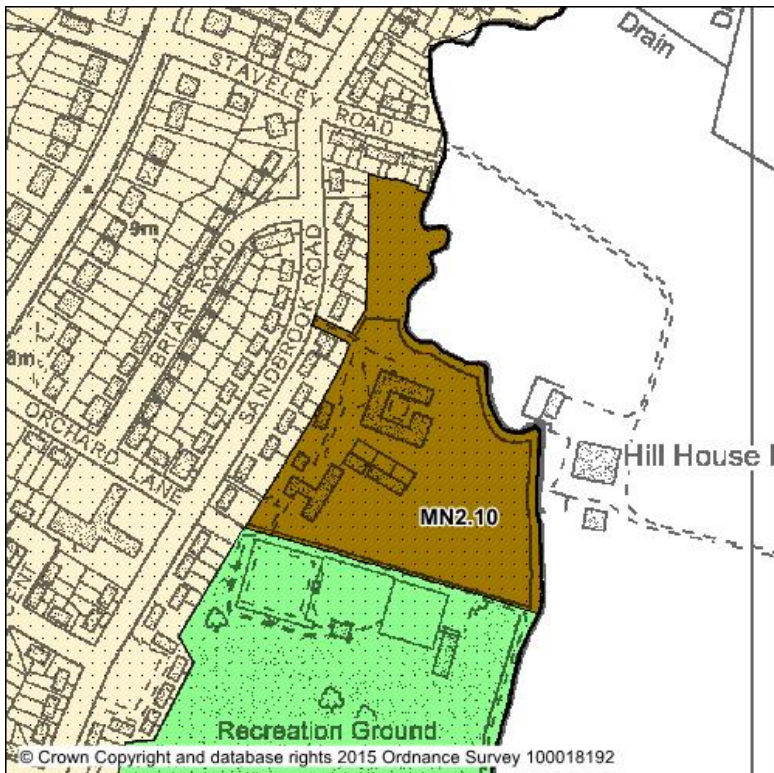
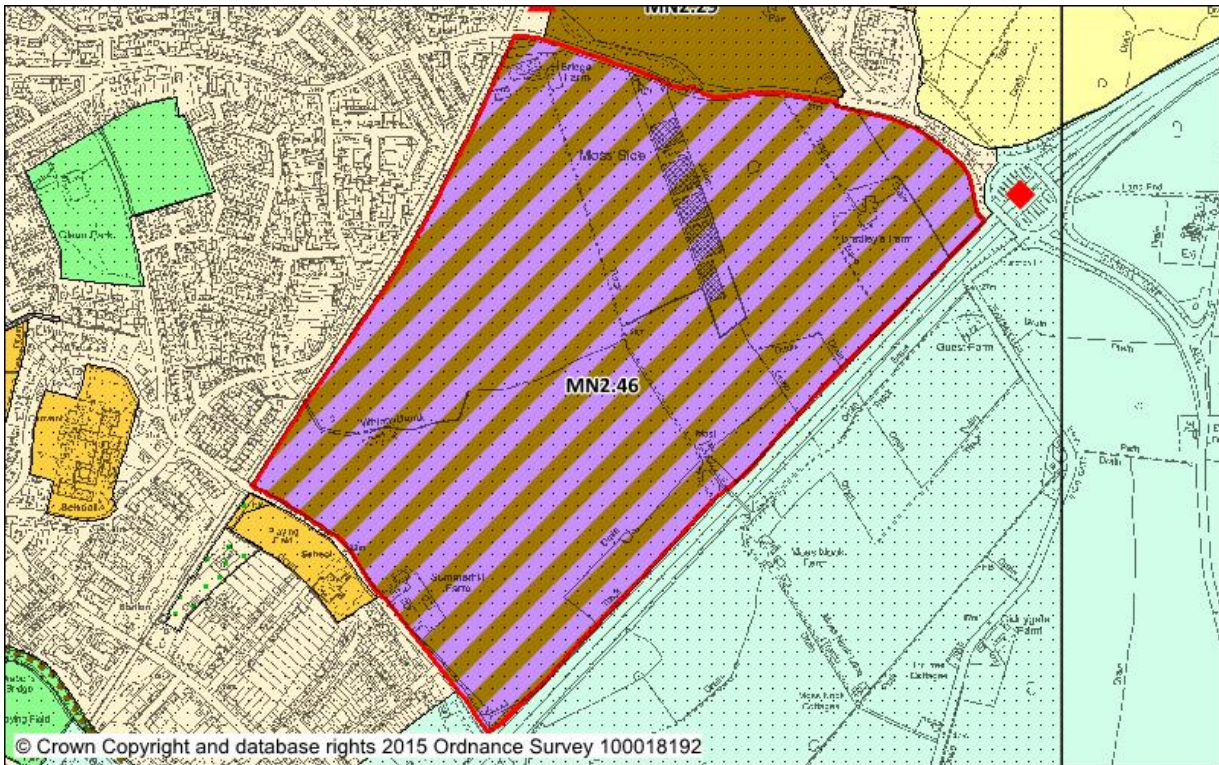


Figure 9

MN2.46 Land East of Maghull. Amended to reflect decrease in site area to accommodate slip road

Submission Draft Local Plan (August 2015)



Proposed changes since Submission Draft

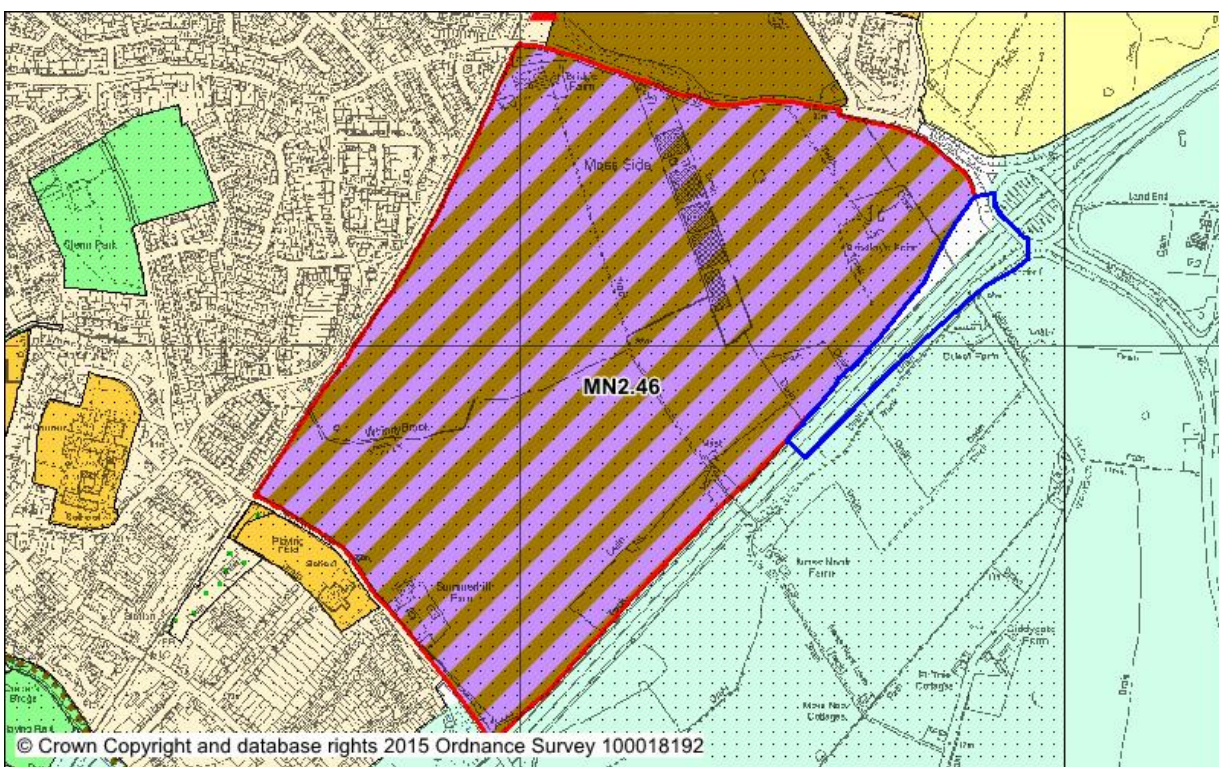
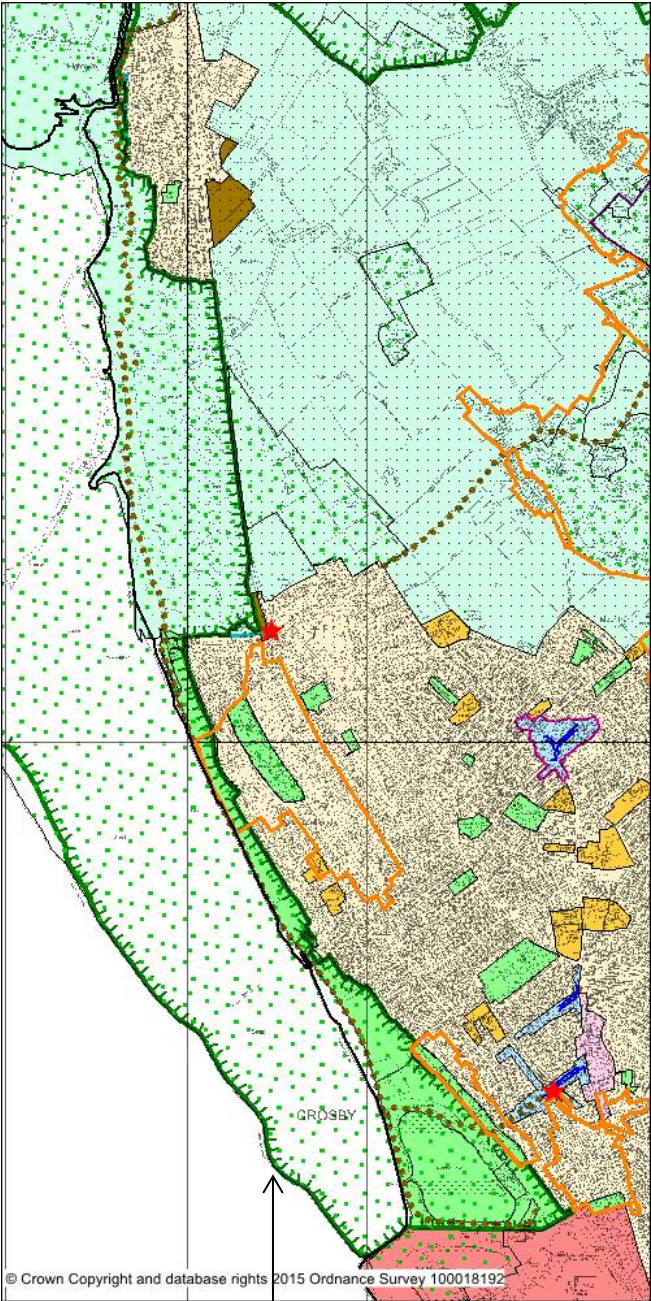


Figure 10

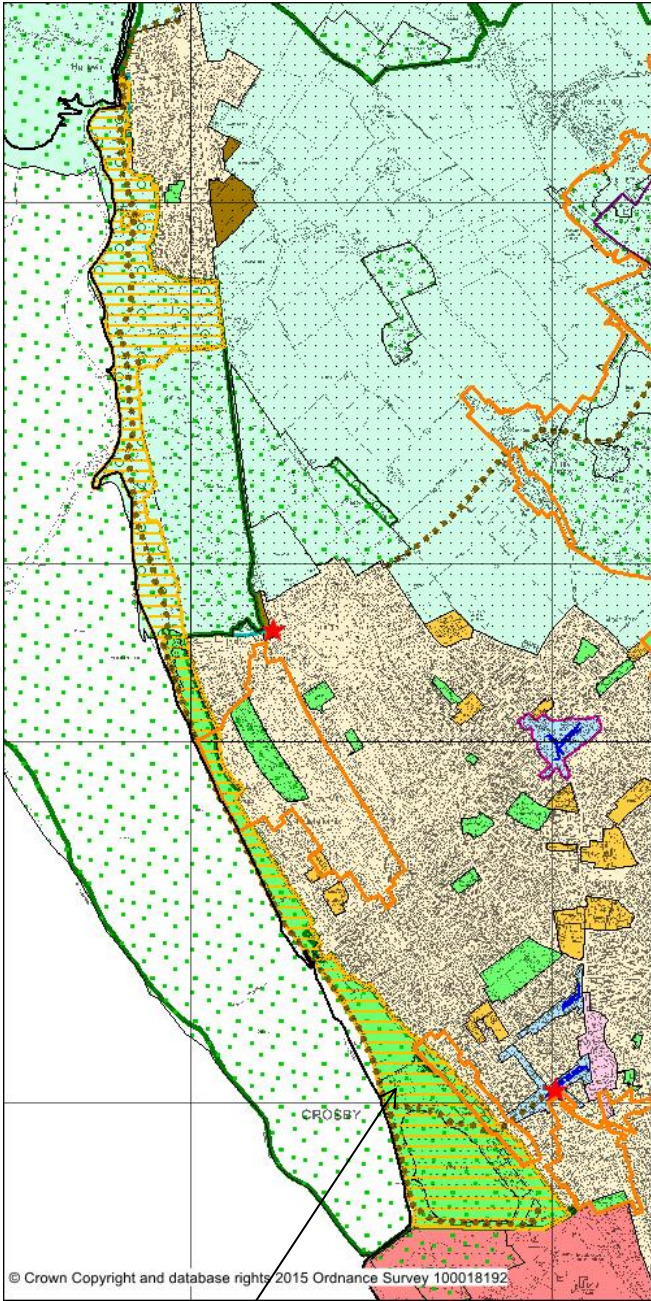
Amended to include ED5 Crosby Coastal Park on Bootle Policy Map and Legend (yellow hatched area along the coast)

Submission Draft Local Plan (August 2015)

Proposed changes since Submission Draft



Policy NH3 - Nature Improvement Focus Area designation removed from Policy Maps

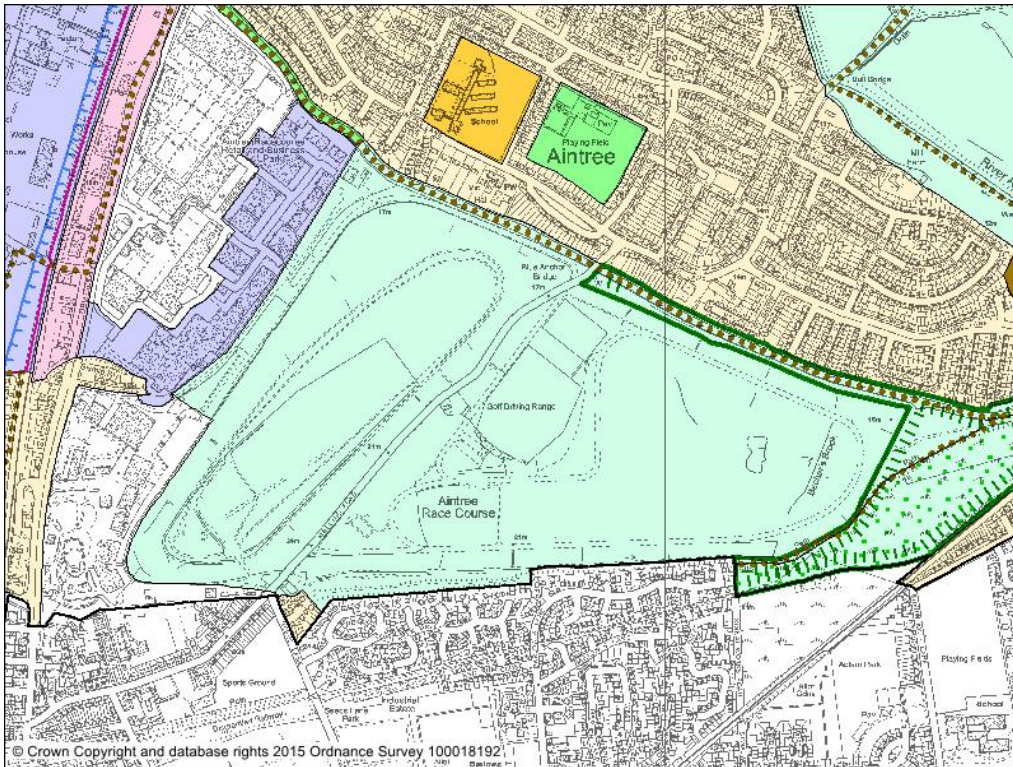


Policy ED3 - Crosby Coastal Park area added to Policy Maps

Figure 11

Amended to include ED5 Aintree Racecourse on Sefton East Policy Map and Legend (yellow hatched area across the complex)

**Submission Draft Local Plan (August 2015)**



**Proposed changes since Submission Draft**

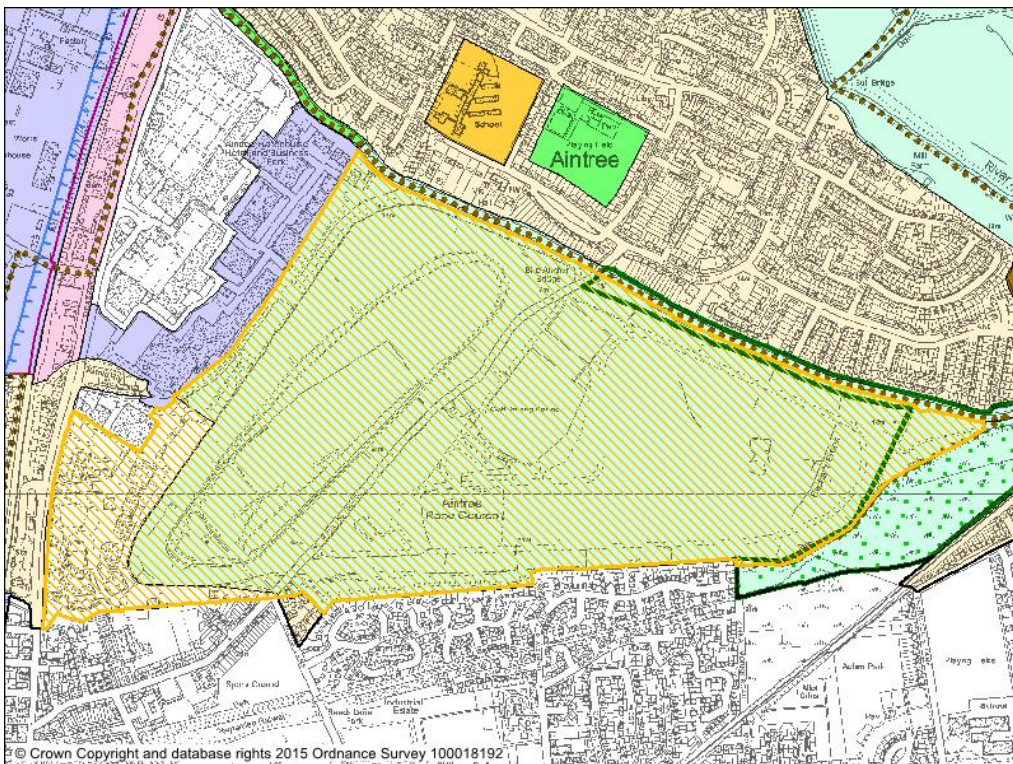
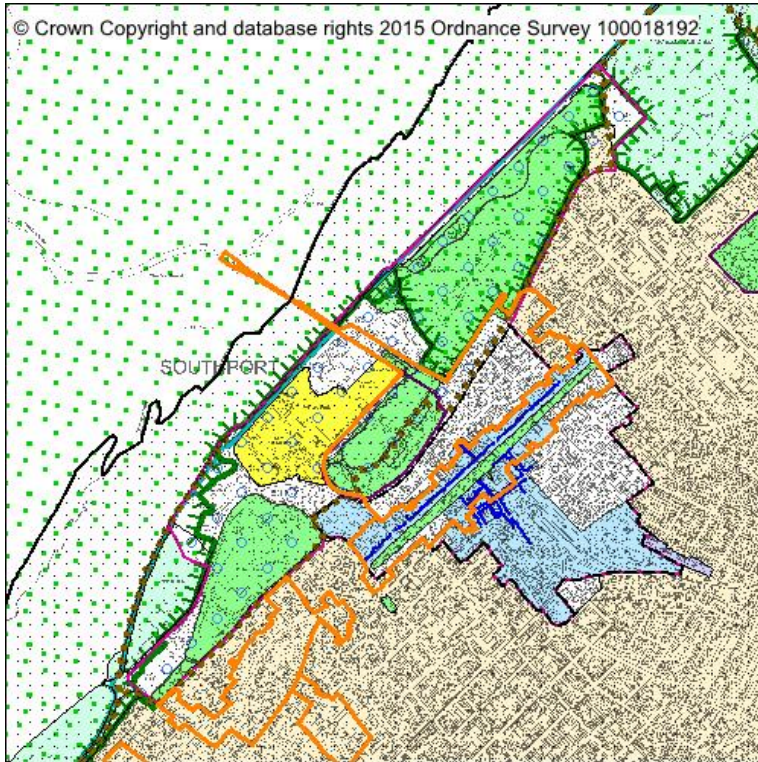


Figure 12

Amended Southport Policy Map to show clearer ED8 Southport Seafront (altered from black circles to orange vertical hatch effect)

**Submission Draft Local Plan (August 2015)**



**Proposed changes since Submission Draft**

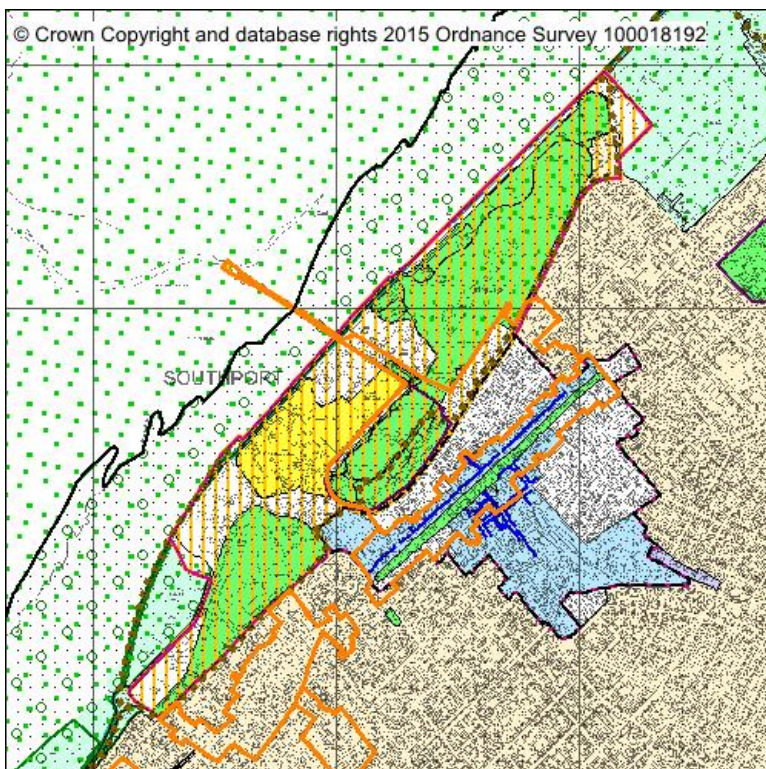
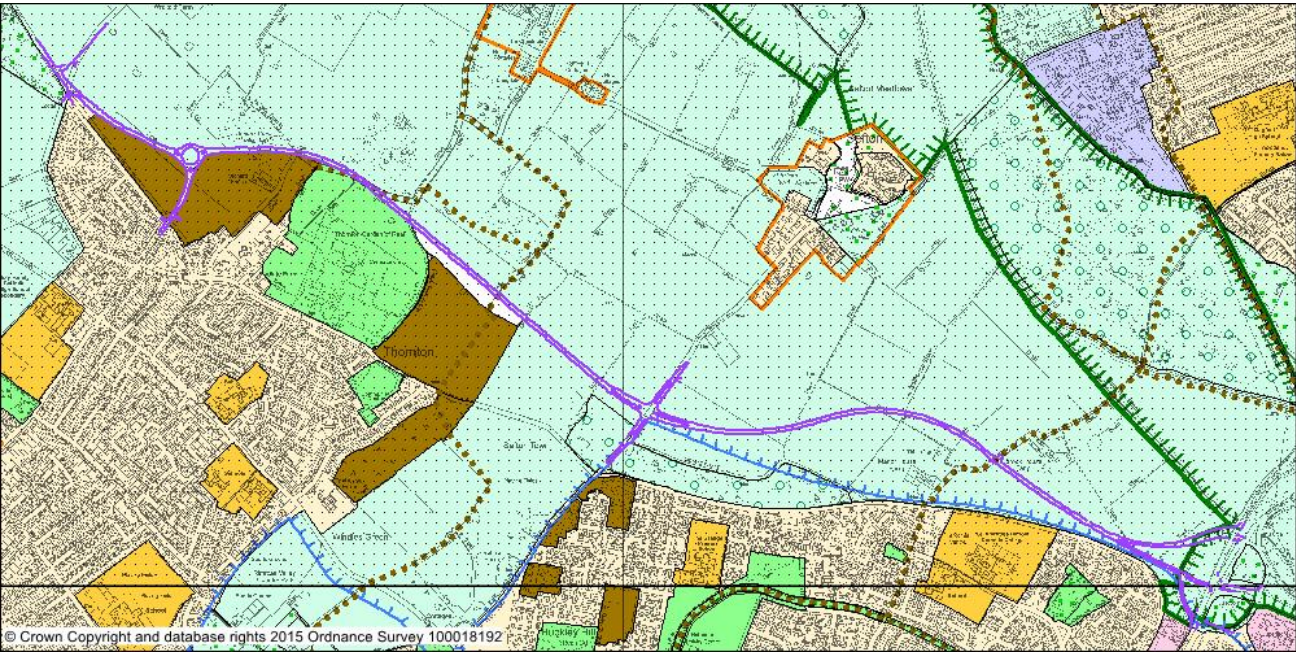


Figure 13

Amended Sefton East and Bootle Policy Maps amended to reflect completion of Broom's Cross Road A5758 (changed from purple line representing Policy IN2 to black line as with other existing roads)

**Submission Draft Local Plan (August 2015)**



**Proposed changes since Submission Draft**

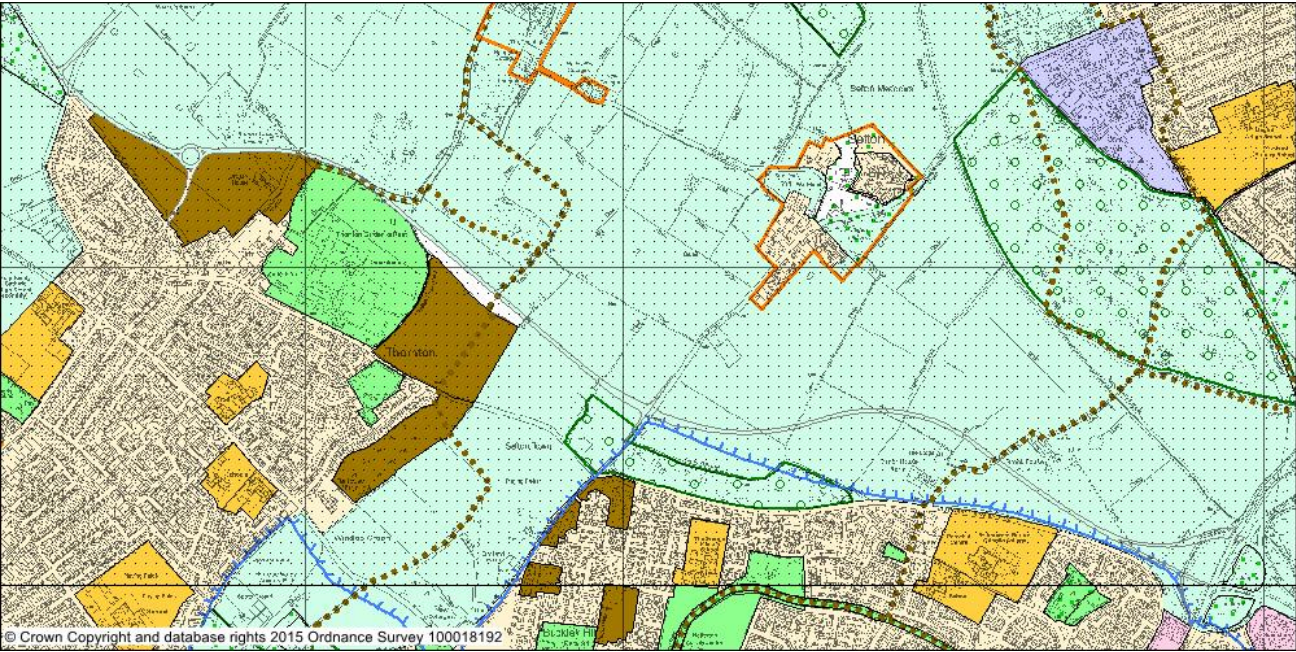
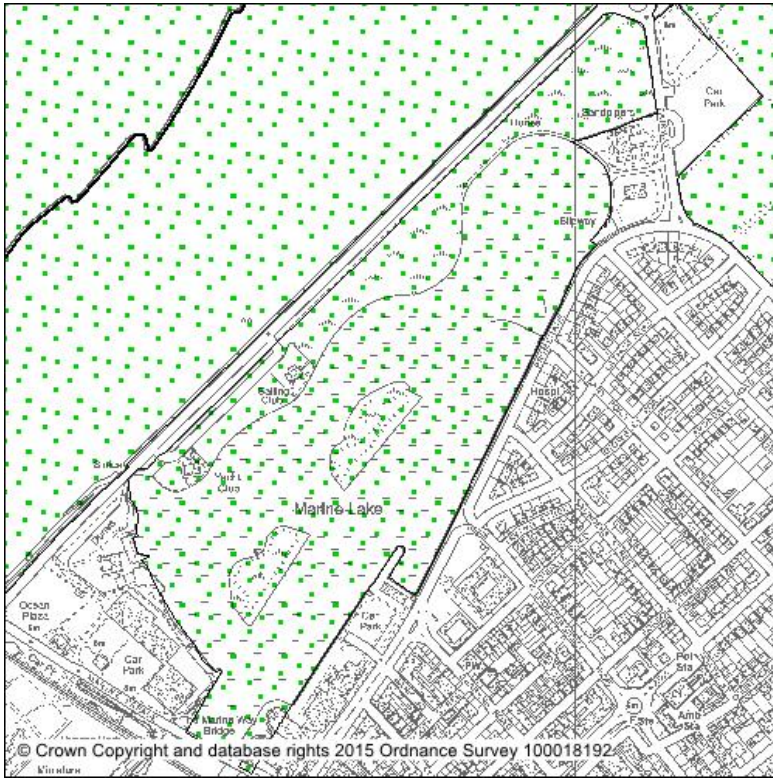




Figure 14

NH2 Southport Marine Lake. Boundary amended as indicated below

**Submission Draft Local Plan (August 2015)**



**Proposed changes since Submission Draft**

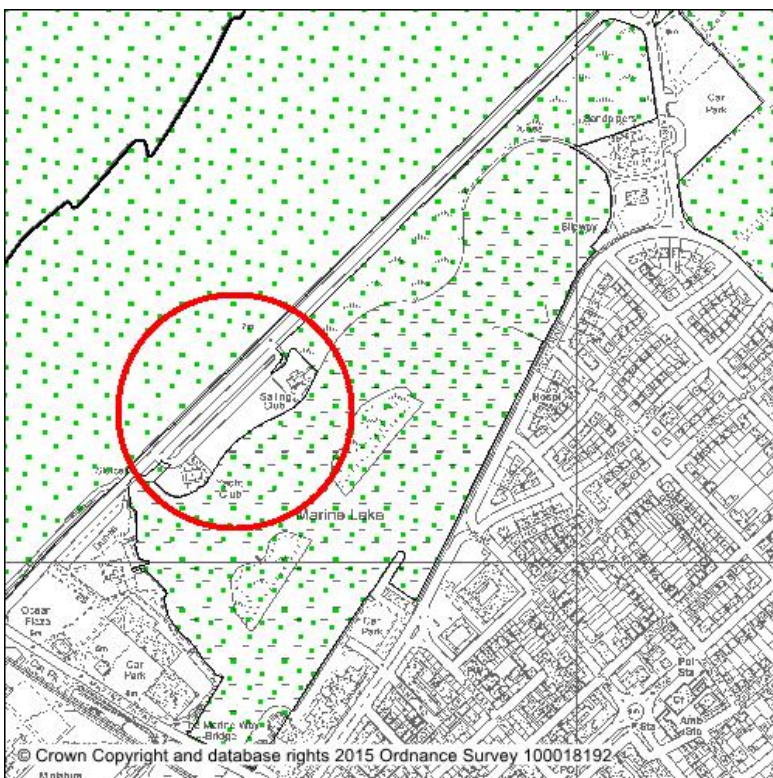


Figure 15

NH2 Seaforth Nature Reserve. Boundary amended as indicated below

**Submission Draft Local Plan (August 2015)**



**Proposed changes since Submission Draft**



Figure 16

NH2 Switch Island. Boundary amended as indicated below

**Submission Draft Local Plan (August 2015**



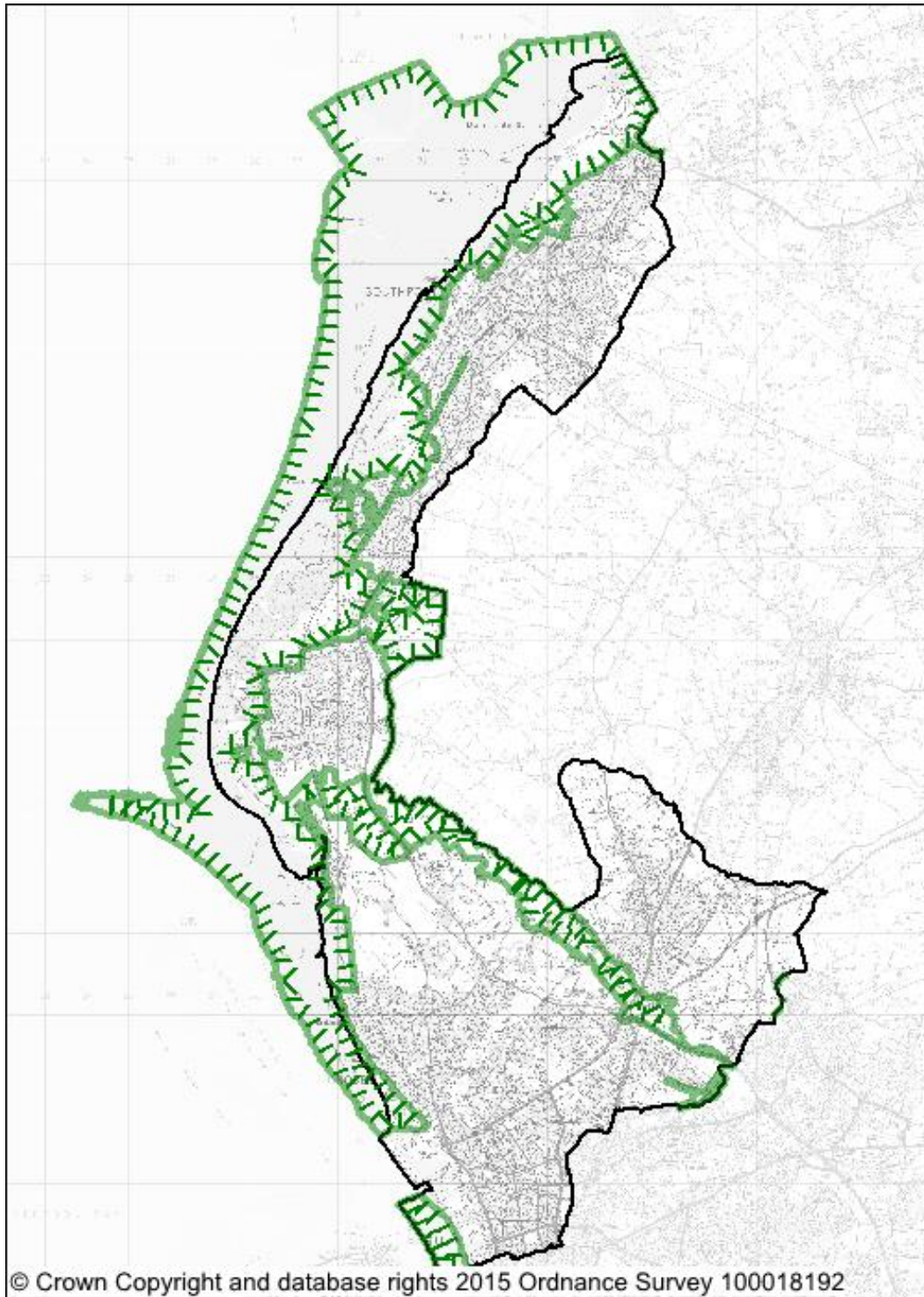
**Proposed changes since Submission Draft**



Figure 17

NH3 Nature Improvement Focus Areas. Designation removed from all Policy Maps and Legends

Submission Draft Local Plan (August 2015)



**Proposed changes since Submission Draft**

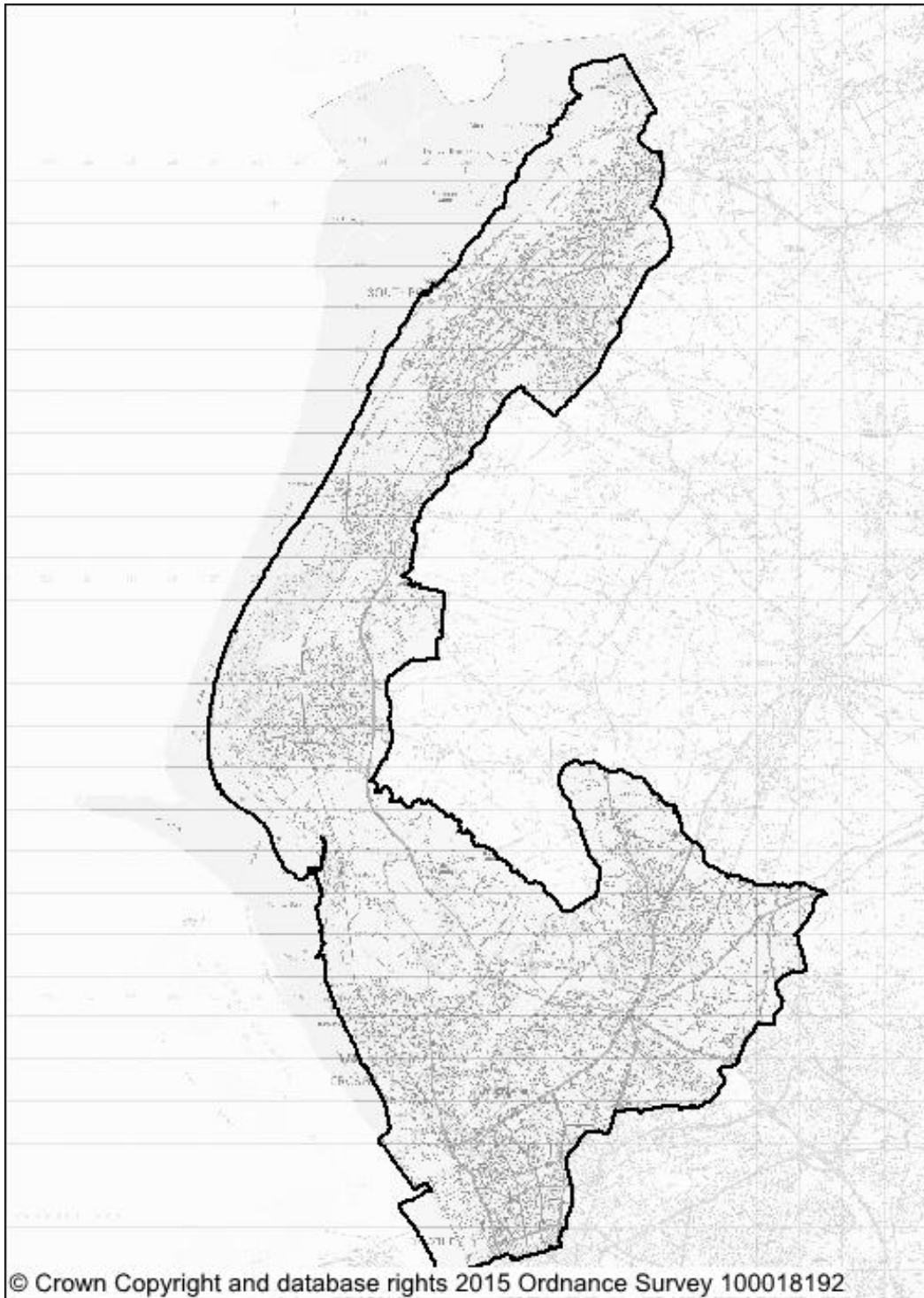


Figure 18

NH5 King's Park, Seaforth. Site area reduced as indicated below

Submission Draft Local Plan (August 2015)

Proposed changes since Submission Draft

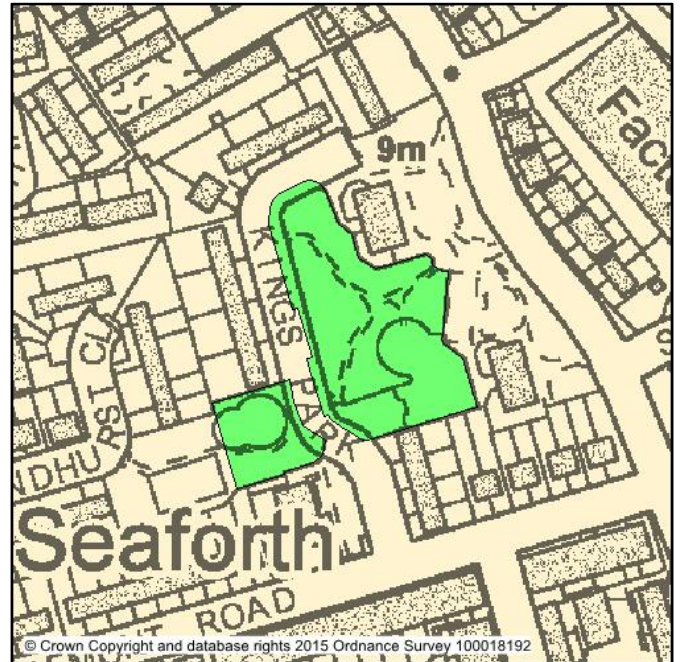
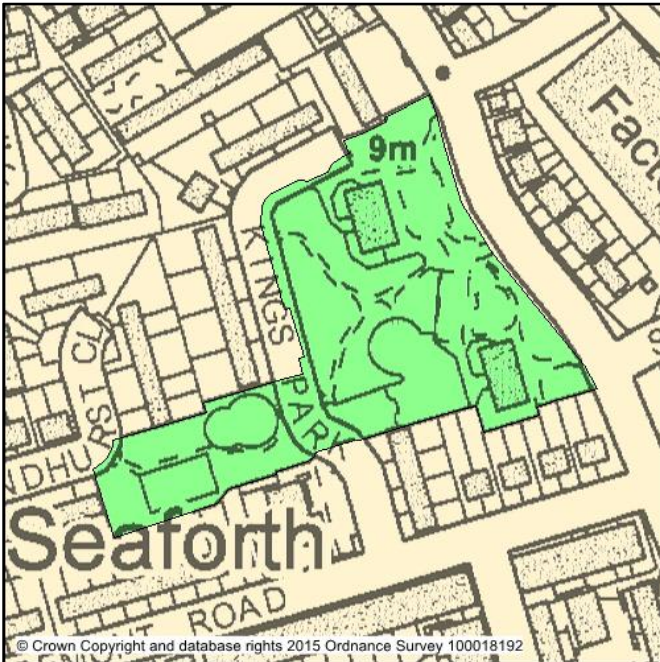


Figure 19

Freshfield Bowling Club, Formby, Seaforth. Site area reduced as indicated below

Submission Draft Local Plan (August 2015)

Proposed changes since Submission Draft

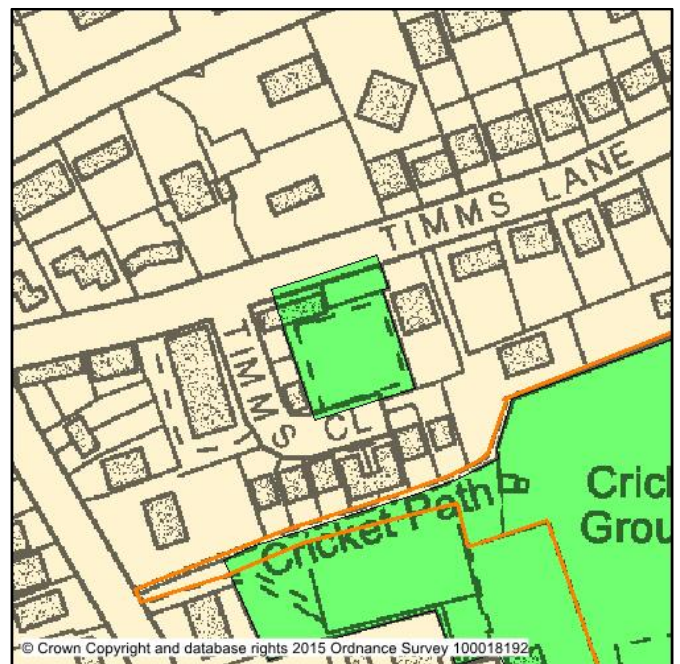
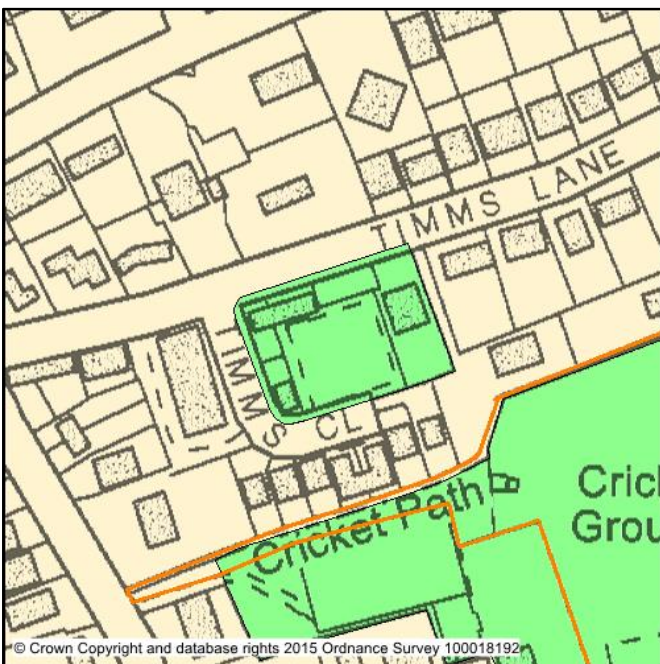
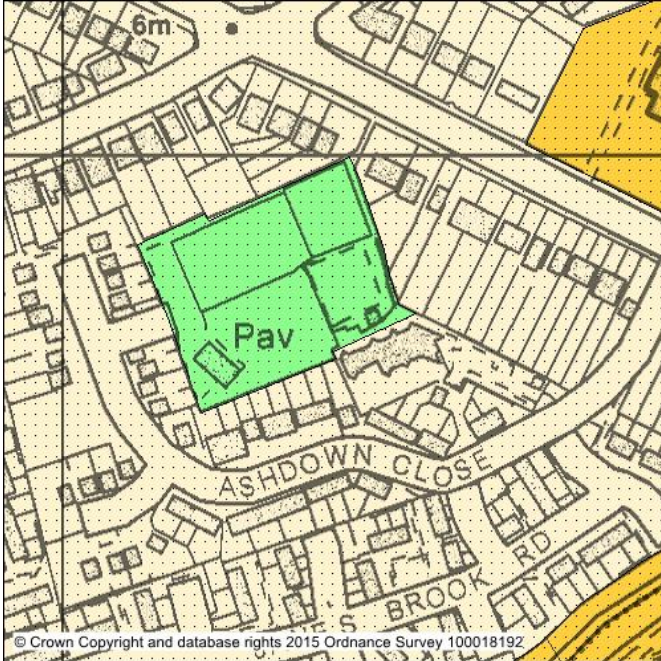


Figure 20

NH5 Sphynx Tennis Club, Southport. Site area reduced as indicated below

Submission Draft Local Plan (August 2015)



Proposed changes since Submission Draft

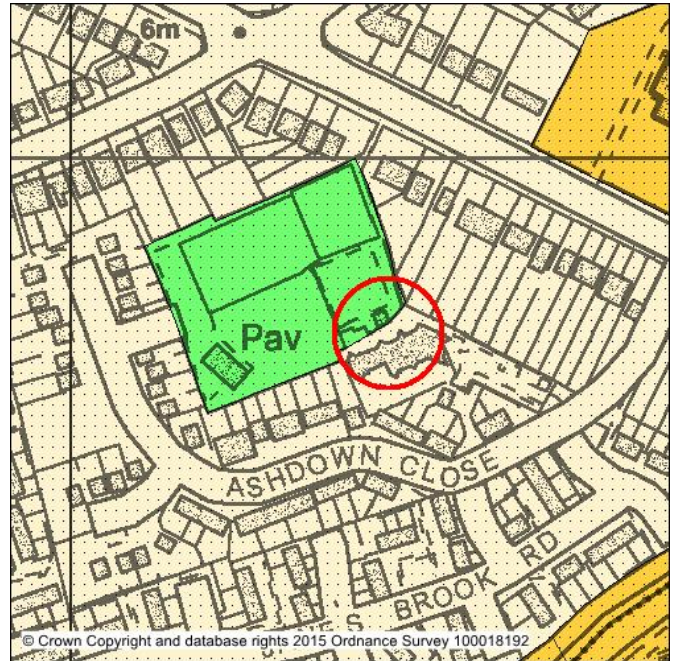
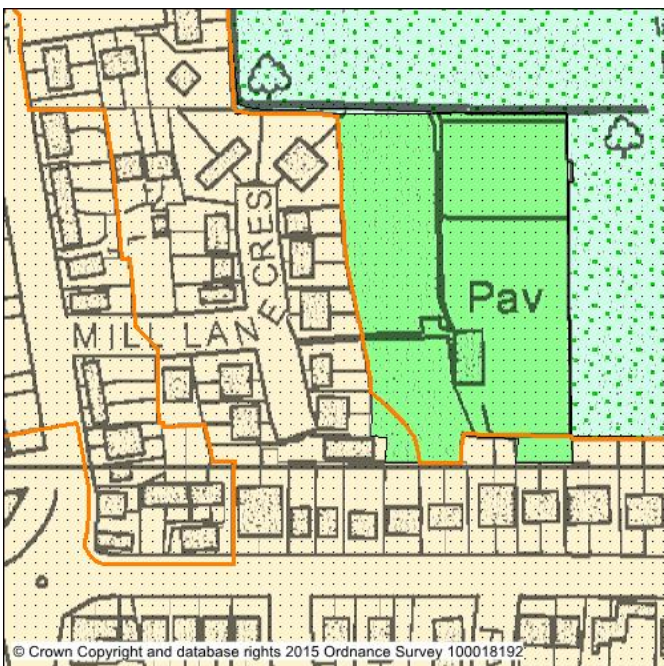


Figure 21

NH5 Churchtown Tennis Club, Southport. Site area amended as indicated below

Submission Draft Local Plan (August 2015)



Proposed changes since Submission Draft

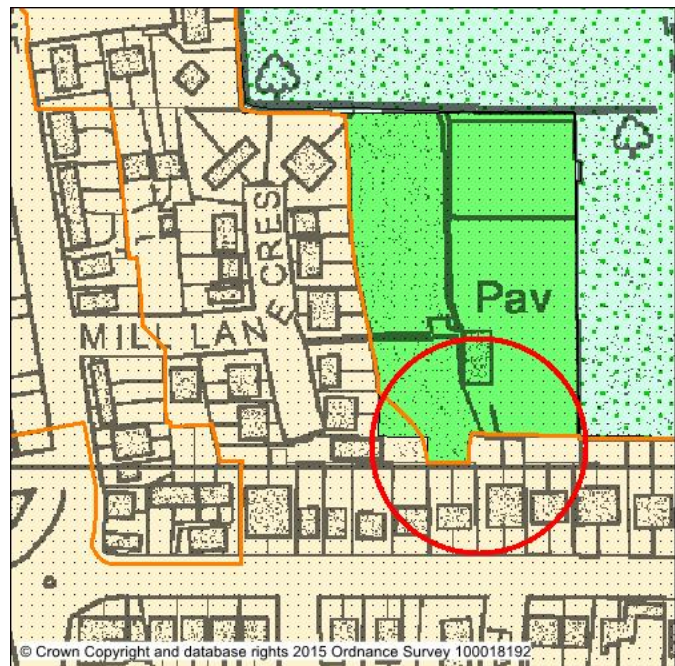


Figure 22

NH5 Broad Hey open space, Netherton. Site area reduced as indicated below

Submission Draft Local Plan (August 2015)

Proposed changes since Submission Draft

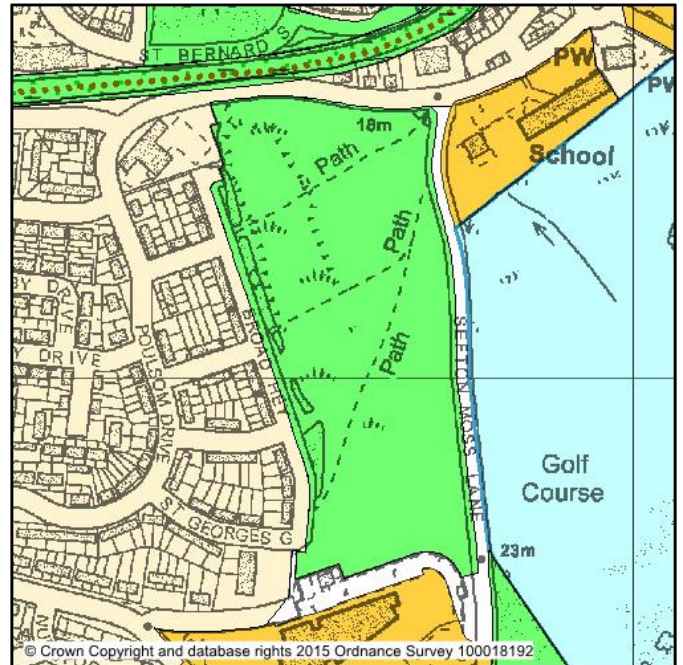
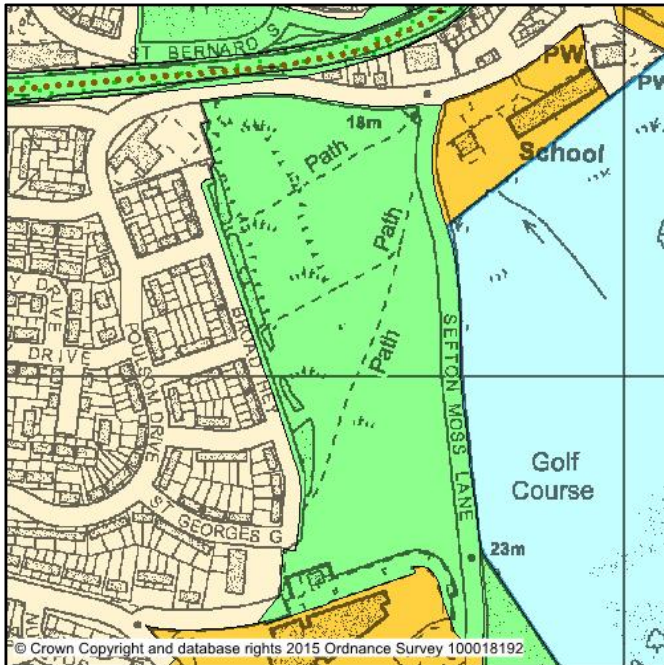


Figure 23

NH5 Marsh Lane Play Area, Bootle. Site area reduced as indicated below

Submission Draft Local Plan (August 2015)

Proposed changes since Submission Draft

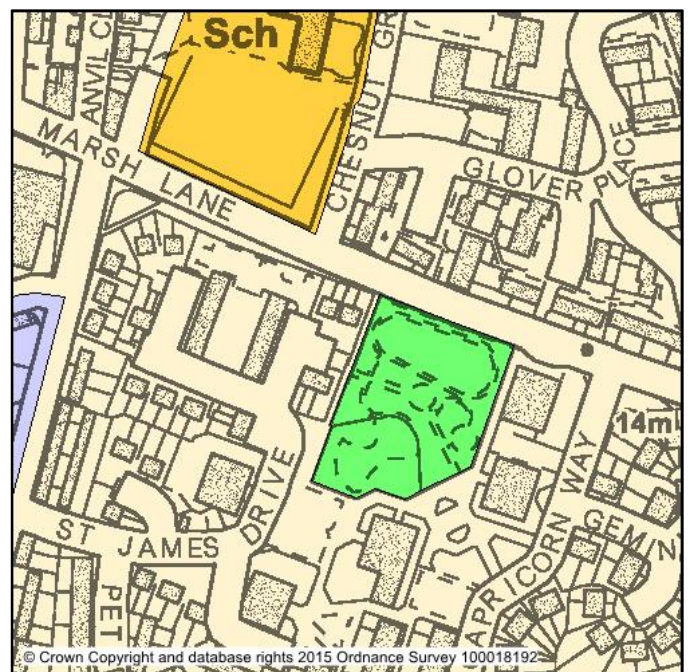
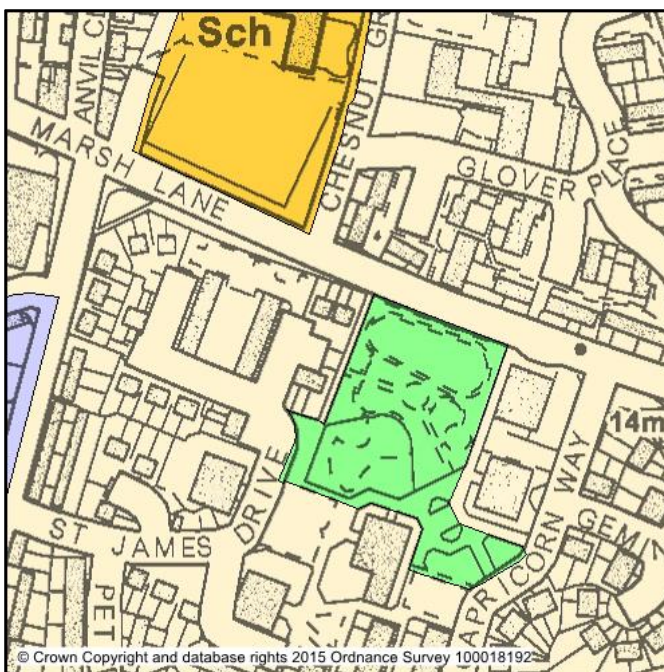


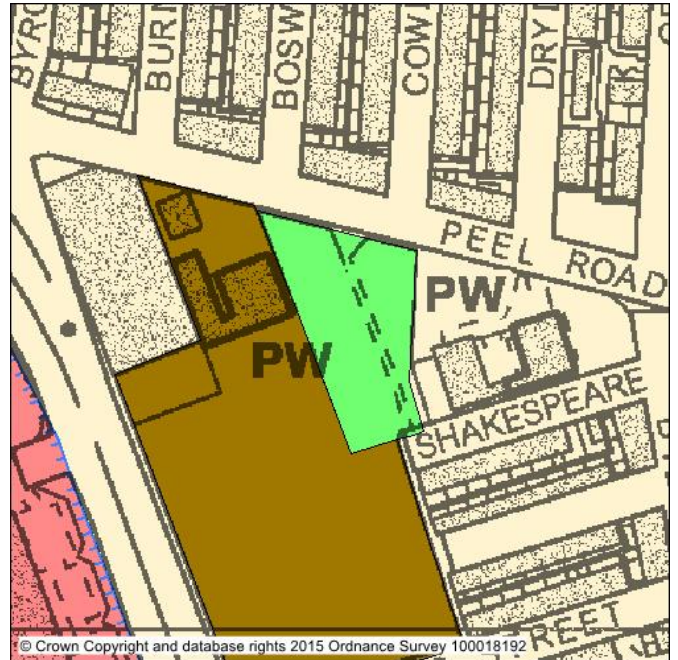
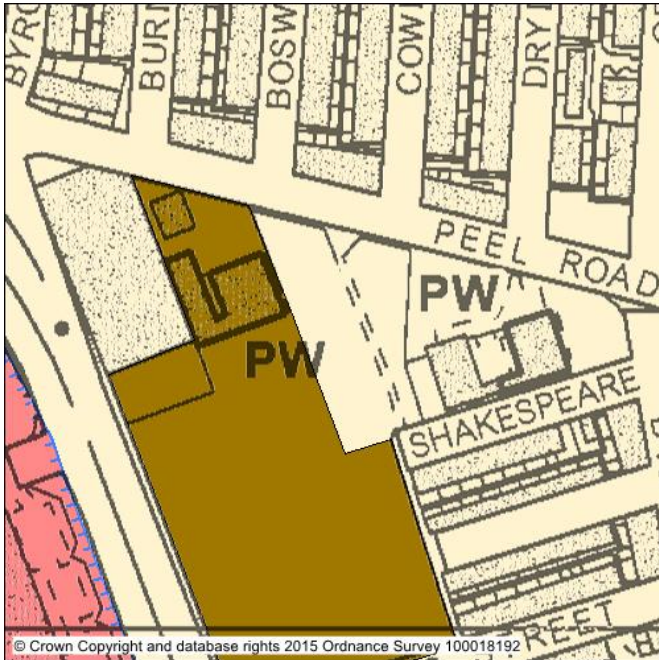


Figure 24

NH5 Peel Road Park. Bootle. Site added as indicated below

Submission Draft Local Plan (August 2015)

Proposed changes since Submission Draft



Peel Road Park. Bootle – Policy NH5

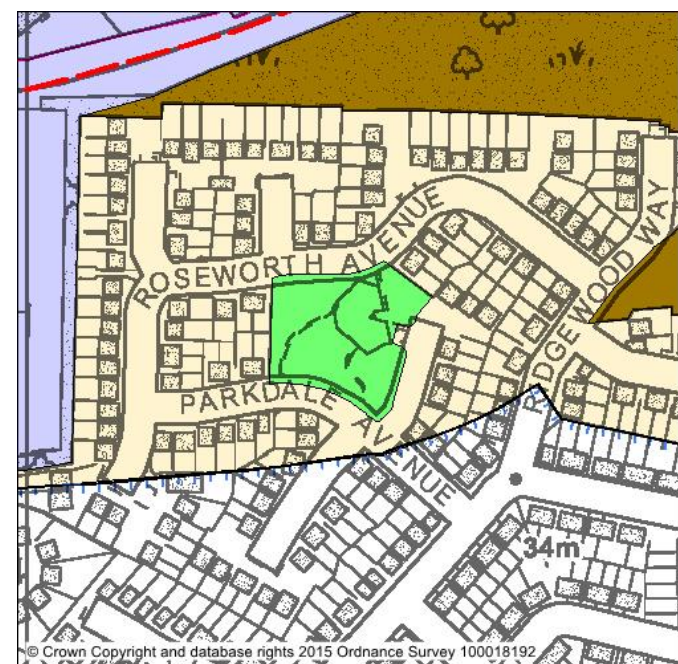
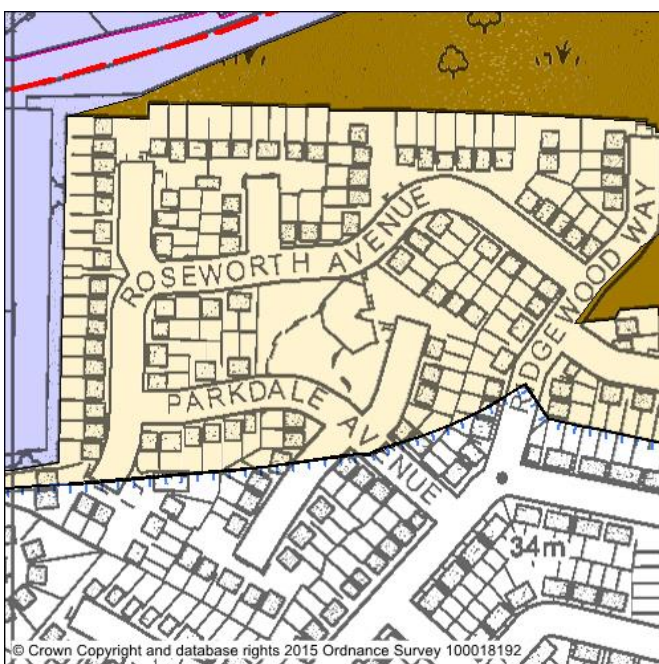
Peel Road Park, Bootle – Policy NH5

Figure 25

NH5 Parkdale Play Area, Bootle. Site added as indicated below

Submission Draft Local Plan (August 2015)

Proposed changes since Submission Draft



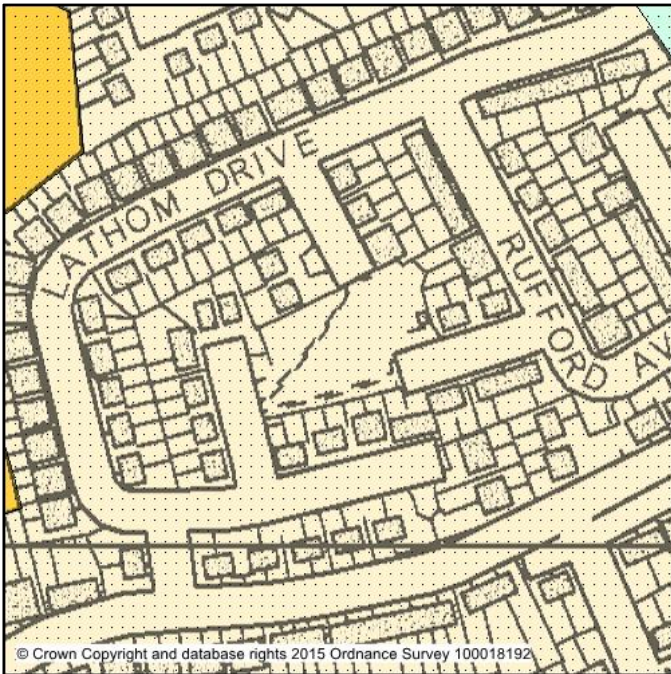
© Crown Copyright and database rights 2015 Ordnance Survey 100018192

© Crown Copyright and database rights 2015 Ordnance Survey 100018192

Figure 26

NH5 Lathom Gardens, Maghull. Site added as indicated below

Submission Draft Local Plan (August 2015)



Proposed changes since Submission Draft

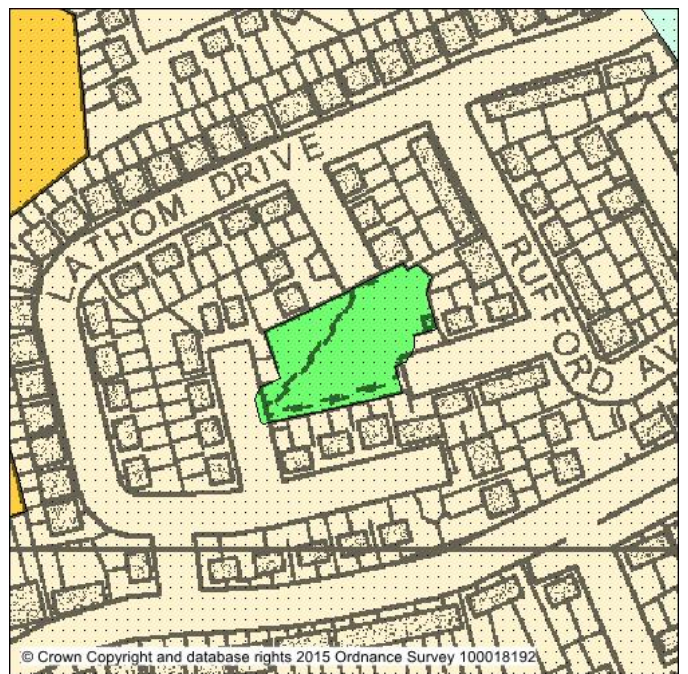
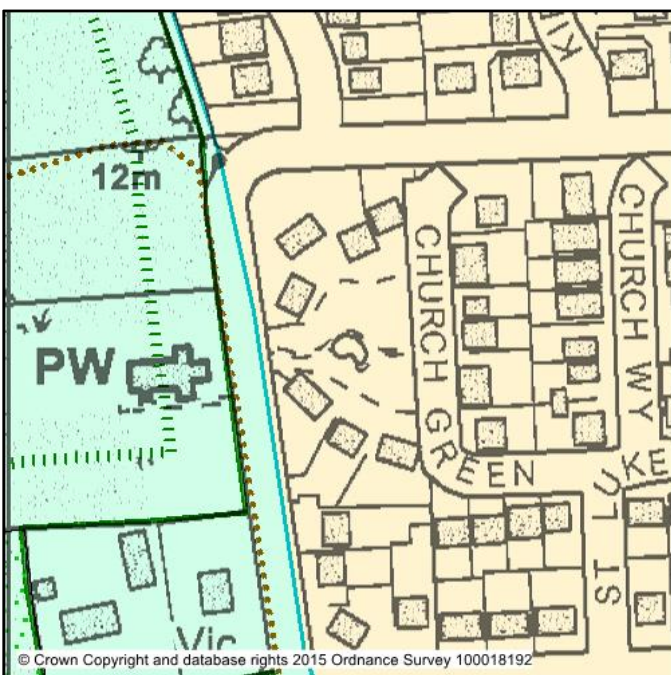


Figure 27

NH5 Church Green Pond Site, Formby. Site added as indicated below

Submission Draft Local Plan (August 2015)



Proposed changes since Submission Draft

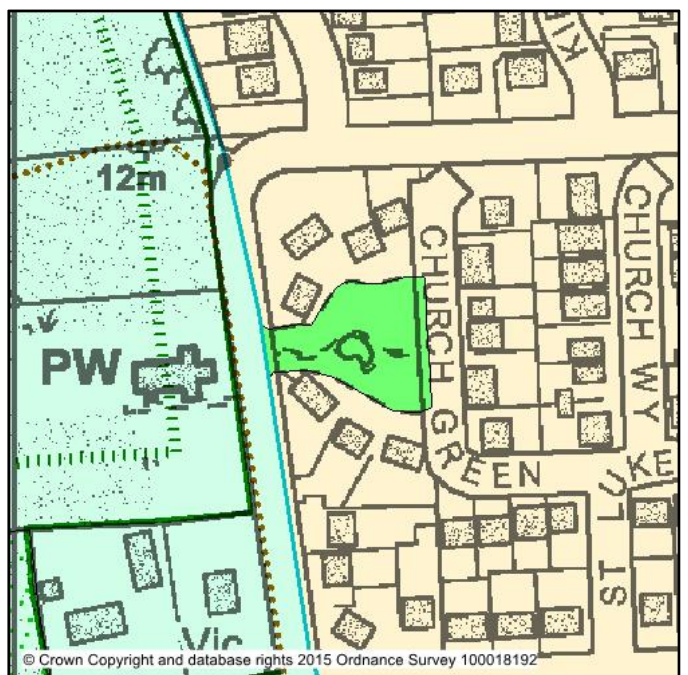
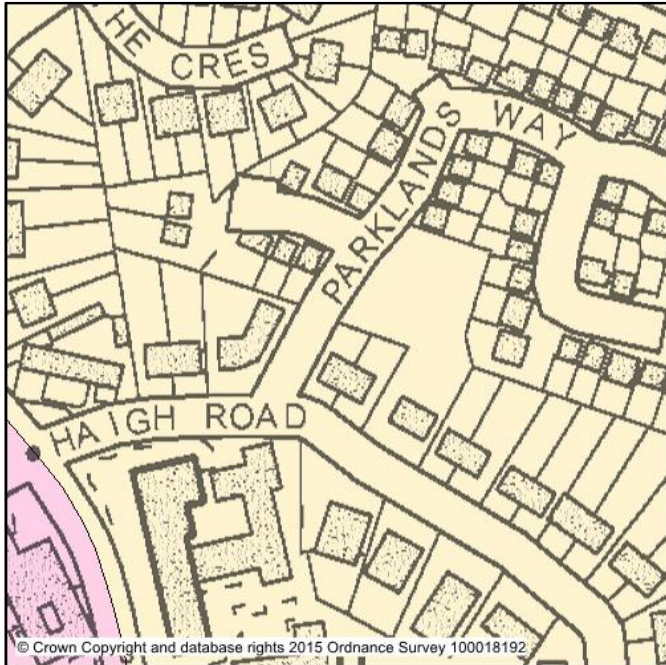


Figure 28

NH5 Brooklands Bowling Club, Crosby. Site added as indicated below

Submission Draft Local Plan (August 2015)



Proposed changes since Submission Draft

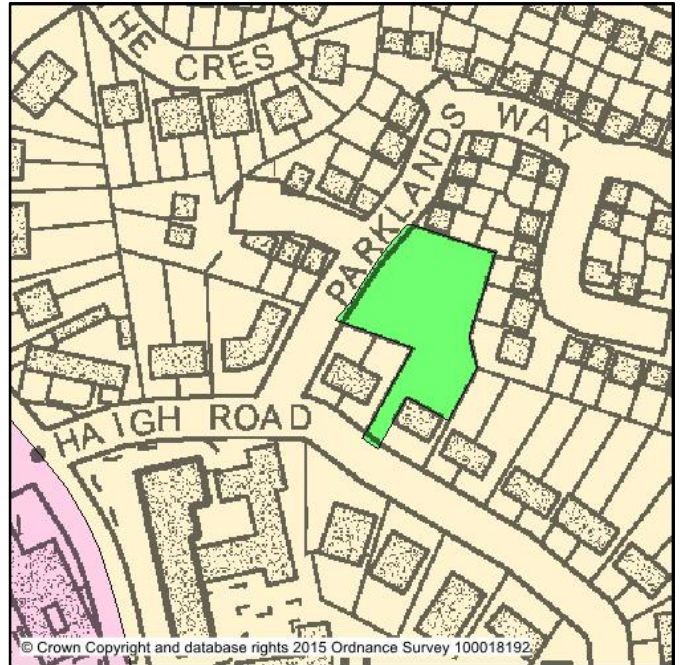
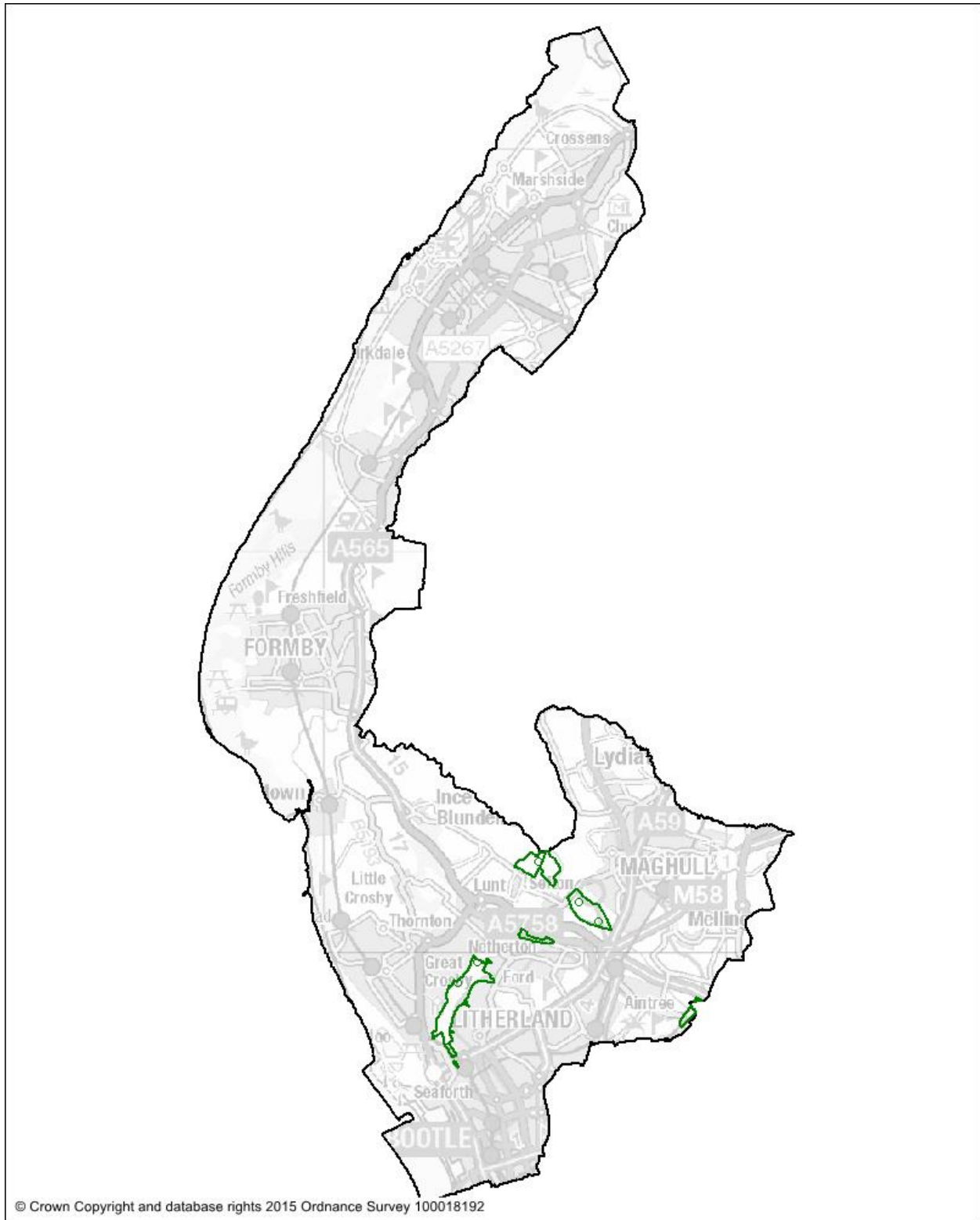


Figure 29

NH5 Countryside Recreation Areas. Amendment to all Policy Maps to recognise CRA's along the Sefton Coast and elsewhere

Submission Draft Local Plan (August 2015)



## Proposed changes since Submission Draft

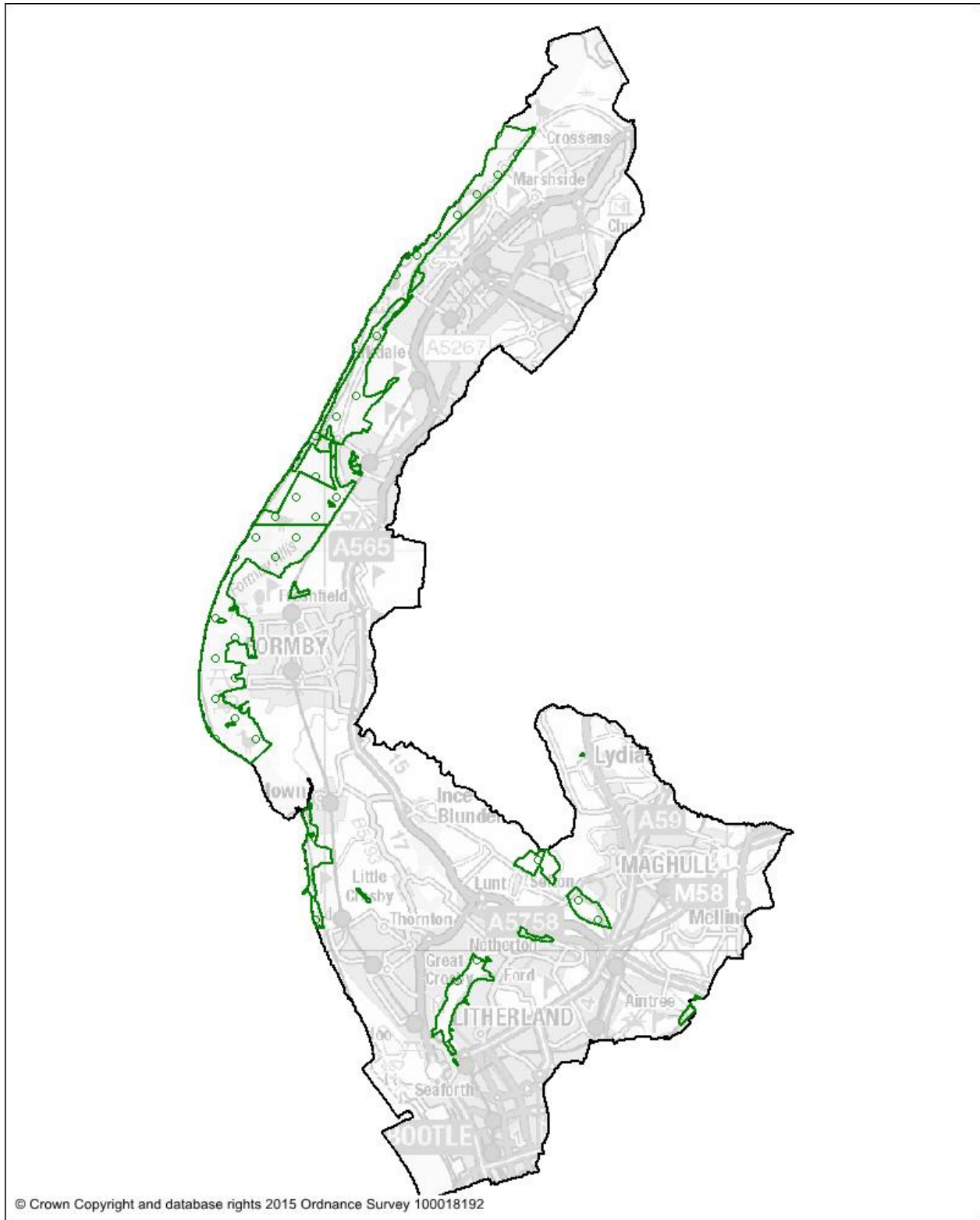


Figure 30

NH8 Mineral Safeguarding Area. New layer showing extent and purpose of Mineral Safeguarding Area, this will be incorporated within all Policy Maps at a later date

**Proposed changes since Submission Draft**

